



Recess Reimagined: The Intergenerational Campus

Citation

Lopez-Videla, Angela. 2024. Recess Reimagined: The Intergenerational Campus. Master's thesis, Harvard Graduate School of Design.

Permanent link

<https://nrs.harvard.edu/URN-3:HUL.INSTREPOS:37378235>

Terms of Use

This article was downloaded from Harvard University's DASH repository, and is made available under the terms and conditions applicable to Other Posted Material, as set forth at <http://nrs.harvard.edu/urn-3:HUL.InstRepos:dash.current.terms-of-use#LAA>

Share Your Story

The Harvard community has made this article openly available. Please share how this access benefits you. [Submit a story](#).

[Accessibility](#)

Recess Reimagined: The Intergenerational Campus

A Thesis Submitted to the Department of Architecture
Harvard University Graduate School of Design, by

Angela Lopez-Videla

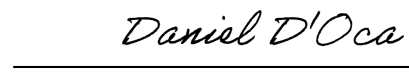
In Partial Fulfillment of the Requirements for the Degree of
[Master of Architecture]

December 2023

“The author hereby grants Harvard University permission to reproduce and distribute copies of this thesis, in whole or in part, for educational purposes.”



Angela Lopez-Videla



Dan D'Oca

DocuSigned by:

636CCCEC593444A

Elizabeth Whittaker

Recess Reimagined

The Intergenerational Campus



ANGELA LOPEZ-VIDELA | HARVARD GSD

Los Angeles

RECESS REIMAGINED | THE INTERGENERATIONAL CAMPUS

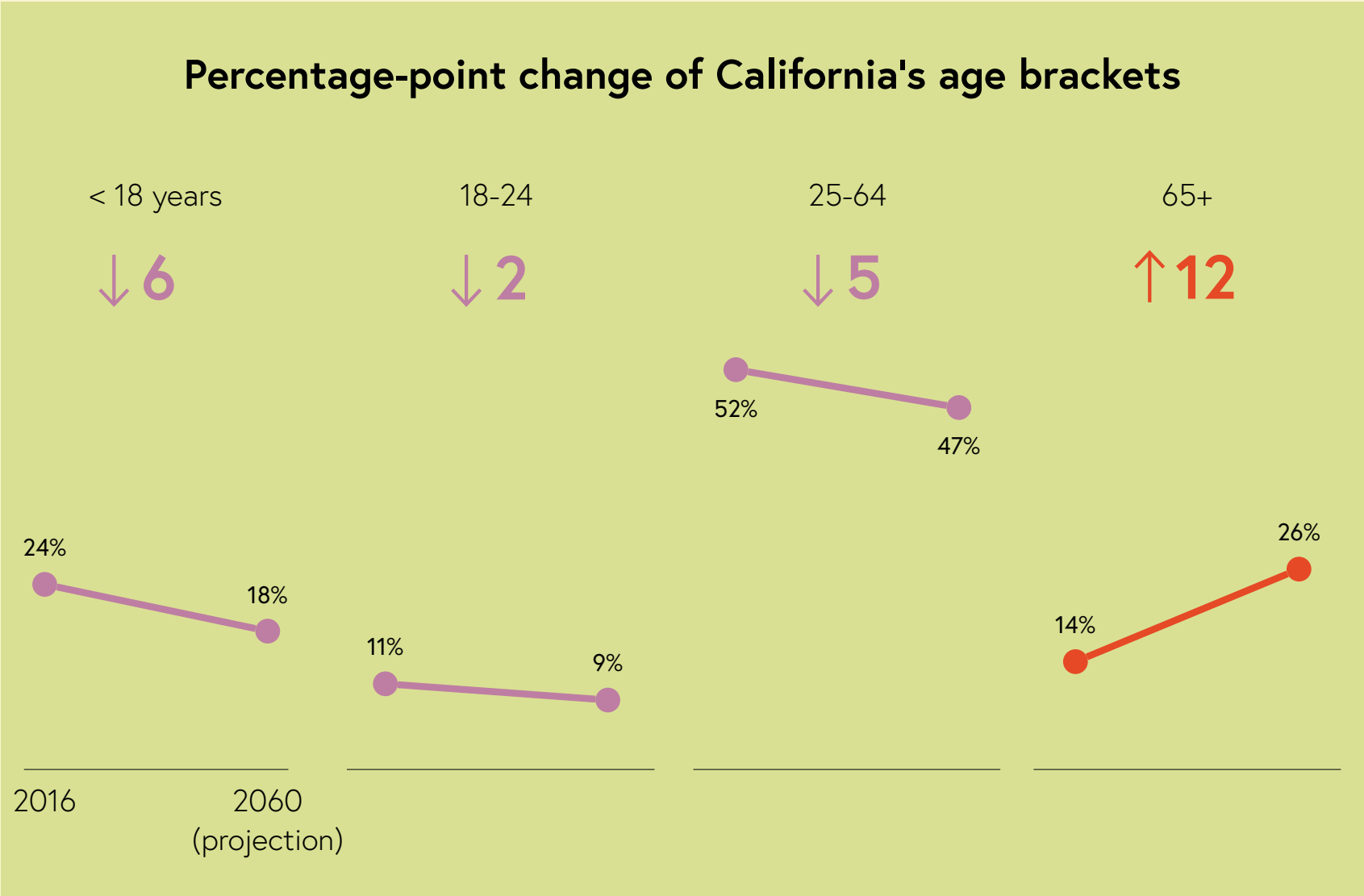
The Problems

Los Angeles Housing Crisis



Skid Row, June 2021

Growing Aging Population



Social Isolation

[Español](#) | [Other Languages](#)

CDC Centers for Disease Control and Prevention
CDC 24/7: Saving Lives, Protecting People™

Search

Alzheimer's Disease and Healthy Aging

CDC > Alzheimer's Disease and Healthy Aging Program Home > Resource Center > Feature Articles

- Alzheimer's Disease and Healthy Aging Program Home
- About Us
- Alzheimer's Disease and Dementia +
- Data and Statistics +
- National Initiatives +
- Older Adults and Healthy Aging +
- For Caregivers, Family and Friends +
- For Public Health Professionals +
- Resource Center** -
- Podcasts and Videos
- Feature Articles** -
- Loneliness and Social Isolation Linked to Serious Health Conditions


Loneliness and Social Isolation Linked to Serious Health Conditions

[Español \(Spanish\)](#) | [Print](#)

Loneliness and social isolation in older adults are serious public health risks affecting a significant number of people in the United States and putting them at risk for dementia and other serious medical conditions.

A [report](#) from the National Academies of Sciences, Engineering, and Medicine (NASEM) points out that more than one-third of adults aged 45 and older feel lonely, and nearly one-fourth of adults aged 65 and older are considered to be socially isolated.¹ Older adults are at increased risk for loneliness and social isolation because they are more likely to face factors such as living alone, the loss of family or friends, chronic illness, and hearing loss.

Loneliness is the feeling of being alone, regardless of the amount of social contact. Social isolation is a lack of social connections. Social isolation can lead to loneliness in some people, while others can feel lonely without being socially isolated.



Social isolation was associated with about a 50% increased risk of dementia and other serious medical conditions.

Health Risks of Loneliness

Although it's hard to measure social isolation and loneliness precisely, there is strong evidence that many adults aged 50

Social Isolation Among Seniors

"Of all seniors living alone and below the poverty line, one out of three sees neither friends nor neighbors for as much as two weeks at a time."

- *Heat Wave: A Social Autopsy of Disaster in Chicago* by sociologist Eric Klinenberg

Possible Interventions

Intergenerational Relationships



Up (2009)



Black-ish (2014)



Little Miss Sunshine (2006)



One Day at a Time (2017)

Intergenerational Relationships



generations
united®

Preschool children involved in intergenerational programs had **higher personal/ social developmental scores** (by 11 months) than preschool children involved in non-intergenerational programs.

Children in schools where older adults were a regular fixture (volunteers working 15 hours per week) had **improved reading scores** and **fewer behavioral problems** than their peers at other schools.

LAUSD-Owned Land

"LAUSD owns an extraordinary amount of real estate. LA Unified's real estate portfolio—schools, administrative buildings, operations facilities, parking lots, and vacant lots— is vast and complex, owning 1,200 schools and centers, over 6,400 acres and 3,200 parcels of land, and 21,000 buildings."

- LAUSD Real Estate Report (2018)

Related Precedents

School, Housing, Public Space



Lighthouse Project

Maslow Development Inc.'s Lighthouse Project is a 15 acre mixed-use development in the urban core of Memphis that includes a K-12 school, mixed-income housing, health & wellness facilities, and workforce development opportunities.

Housing on Vacant LAUSD-Owned Land



	Rio Vista Apartments	Sage Park Apartments	Selma Community Housing	Norwood Learning Village
Neighborhood	Glassell Park	Gardena	Hollywood	South Los Angeles
Year Completed	2011	2014	2016	2017
Previous Land Use	Parking lot	LAUSD joint-use facility	LAUSD parking	LAUSD parking
Developer	Abode Communities	Bridge Housing	Abode Communities	Thomas Safran & Associates
Architects	Abode Communities Gonzalez Goodale (EEC)	Steinberg Architects	Abode Communities	WHA Inc. (William Hezmalhalch Architects)
Total Units	50	90	66	29
Gross Building Area	57,057 sf	110,305 sf	80,158 sf	31,571 sf
Buildings	1 4 stories over 2	4 2-3 stories	1 5 stories over 1.5	6 2-3 stories over 1

Senior Campus Housing



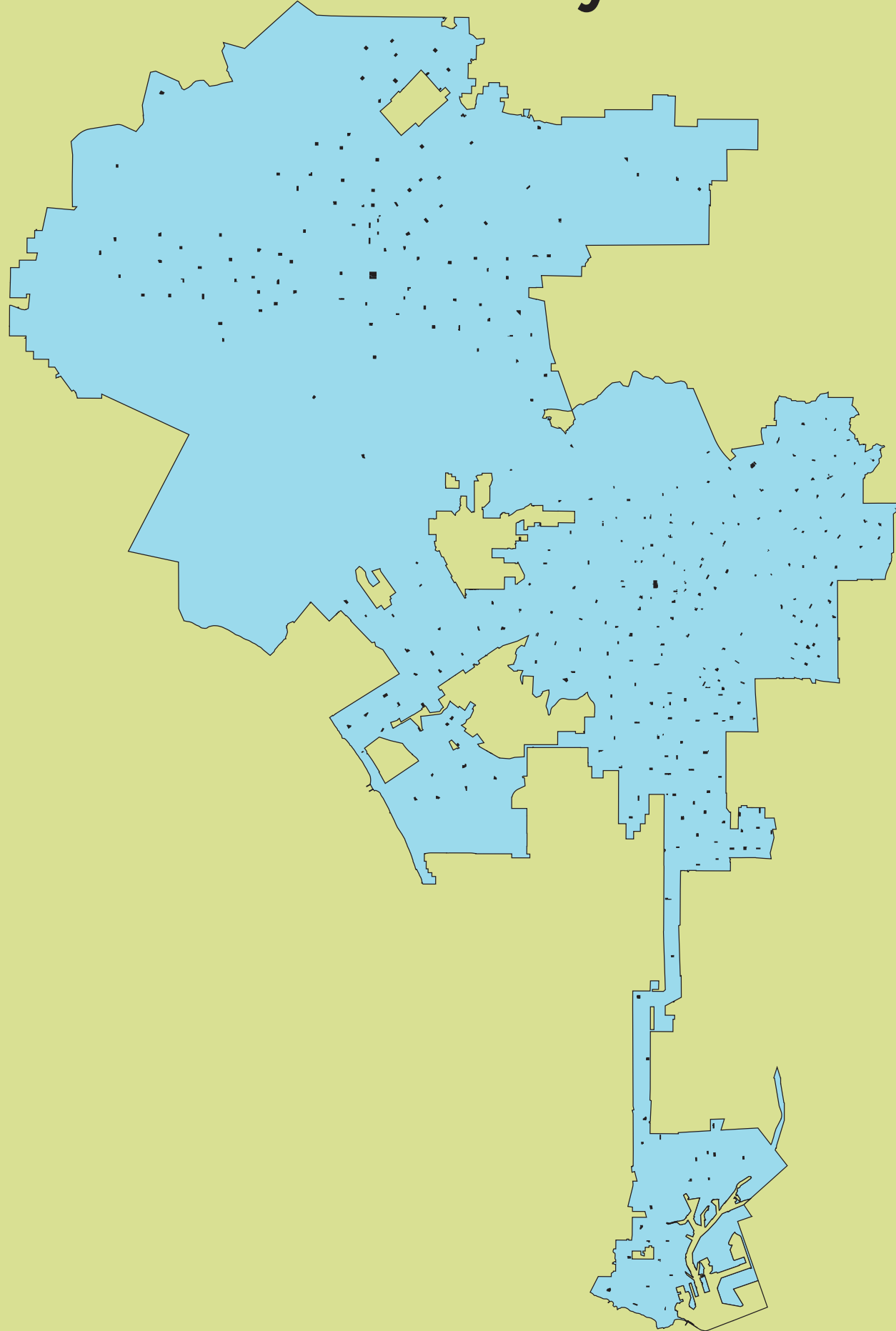
Vi at Palo Alto

Vi at Palo Alto is a continuing-care retirement community on land leased from Stanford University.

Residents receive little to no benefits from campus amenities. Residents and students do not comingle as much as expected.

Potential Sites

LAUSD Elementary Schools

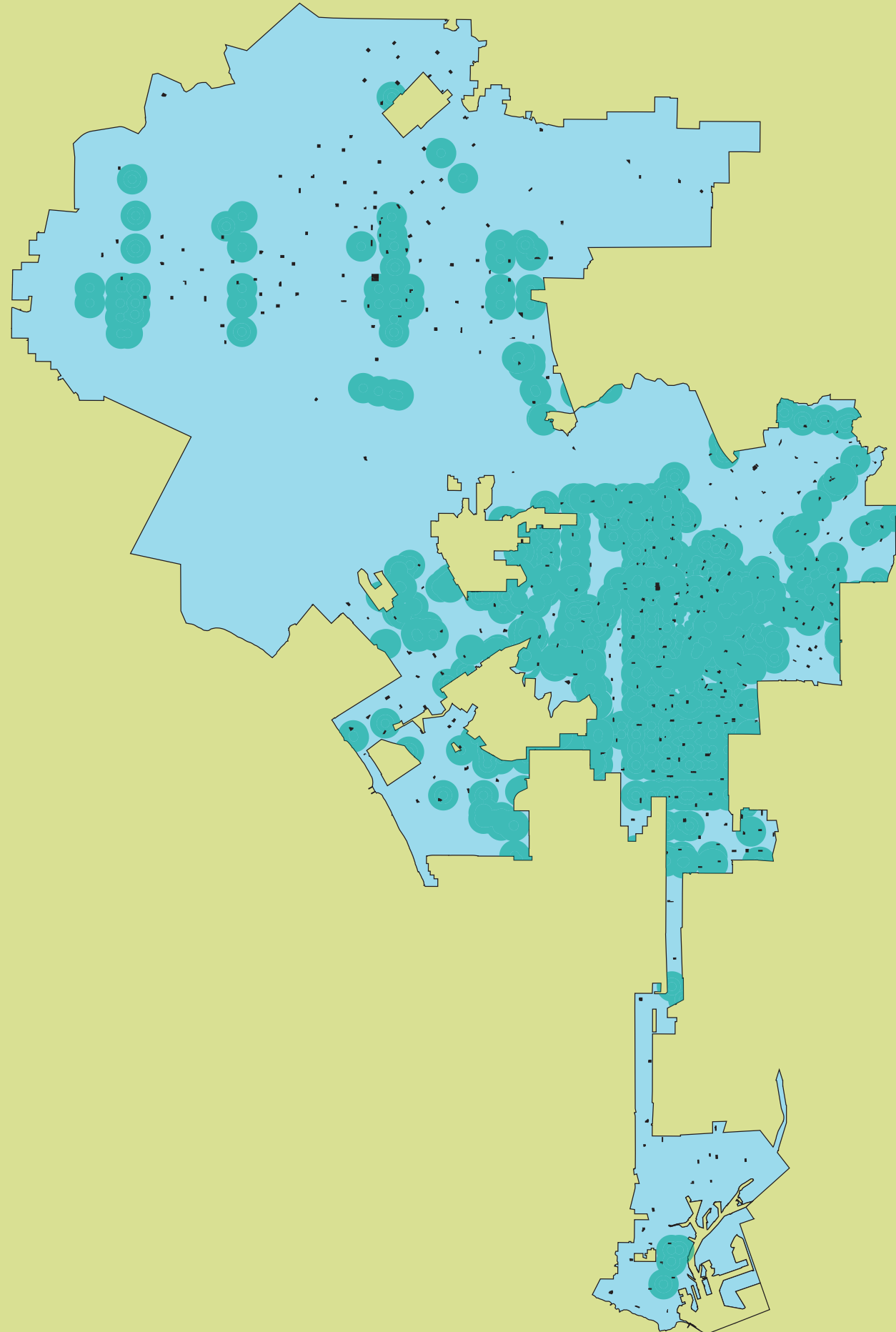


ANGELA LOPEZ-VIDELA | HARVARD GSD

RECESS REIMAGINED | THE INTERGENERATIONAL CAMPUS

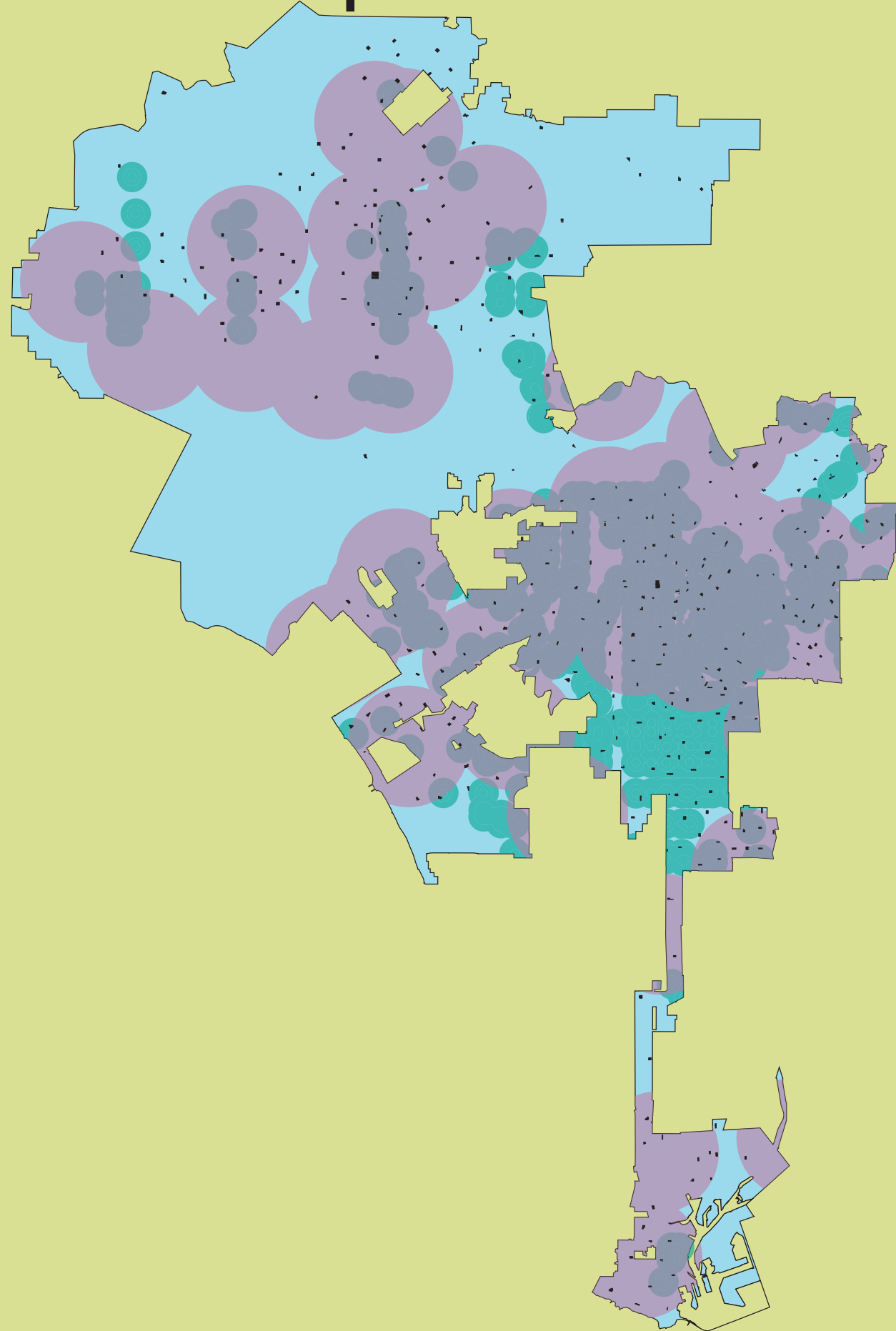
5 mi

Transit Oriented Communities



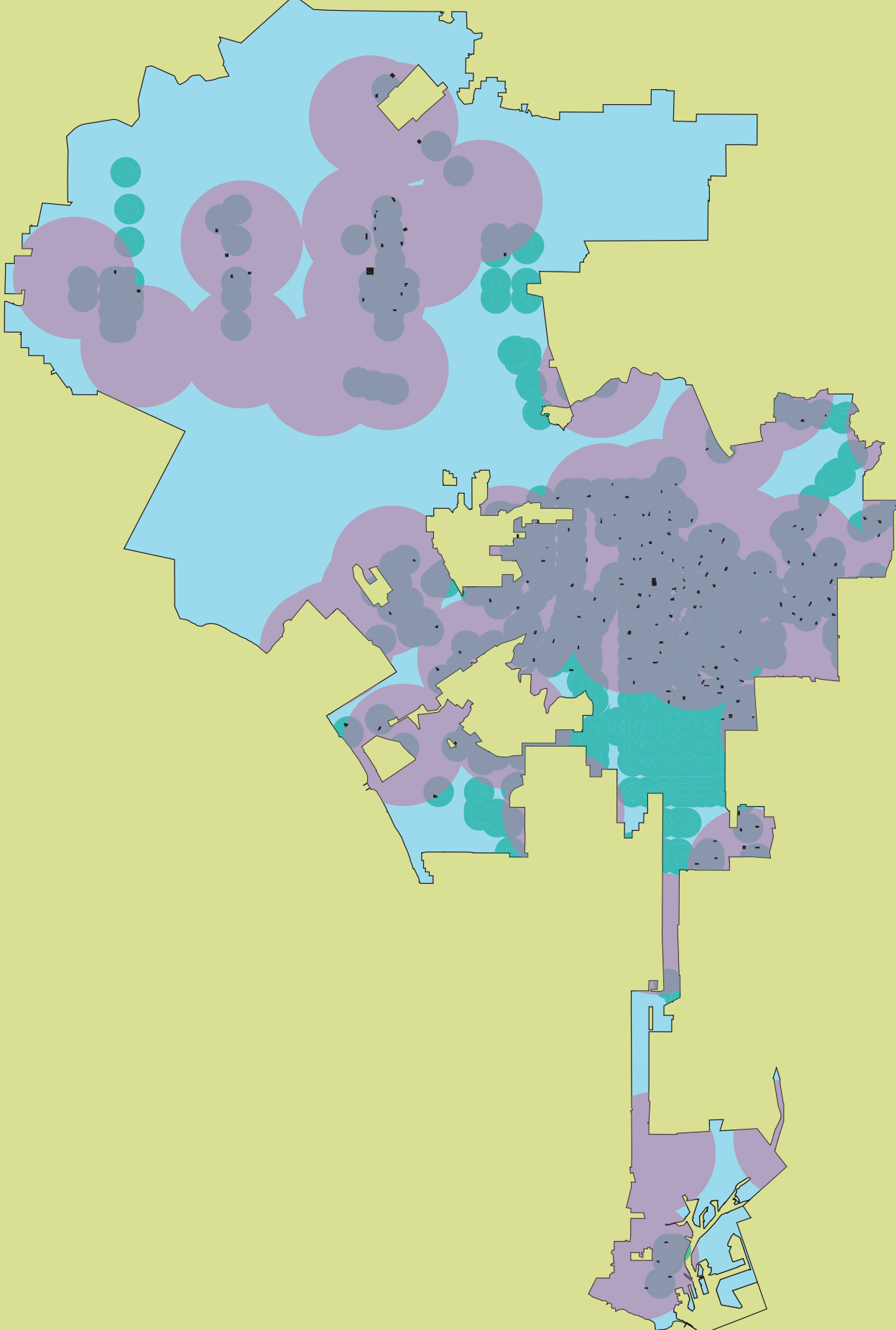
5 mi

Hospital Areas

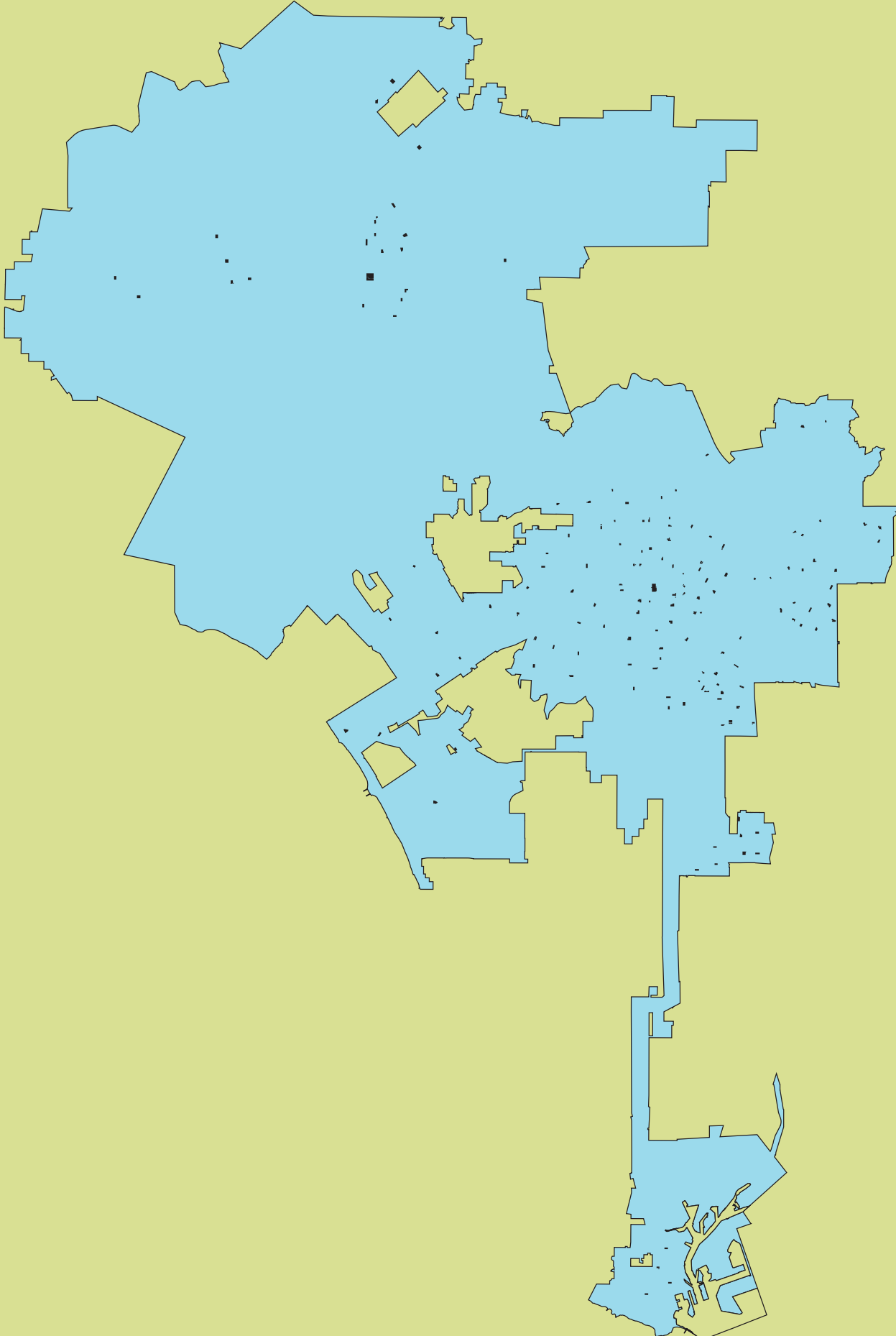


5 mi

Schools of Interest



Schools of Interest




ANGELA LOPEZ-VIDELA | HARVARD GSD

RECESS REIMAGINED | THE INTERGENERATIONAL CAMPUS

5 mi

Parcel Analysis

Schools of Interest




ANGELA LOPEZ-VIDELA | HARVARD GSD

RECESS REIMAGINED | THE INTERGENERATIONAL CAMPUS

0.25 mi

10 Randomly Selected Parcels



10 Randomly Selected Parcels



Holmes Ave
108,058 SF
90058



Aurora
124,068 SF
90011



Carthay ES of Env Studies Mag
150,871 SF
90048



Overland Ave
193,403 SF
90064



Nevin Ave
192,222 SF
90011



Evergreen Ave
271,978 SF
90033



Wilshire Park
132,543 SF
90005



24th St
332,729 SF
90018

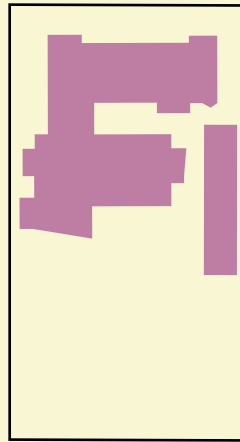


Hobart Blvd
237,283 SF
90006




2nd St
170,936 SF
90033

10 Randomly Selected Parcels



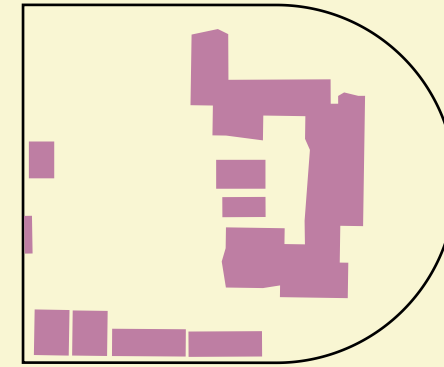
Holmes Ave
108,058 SF
90058



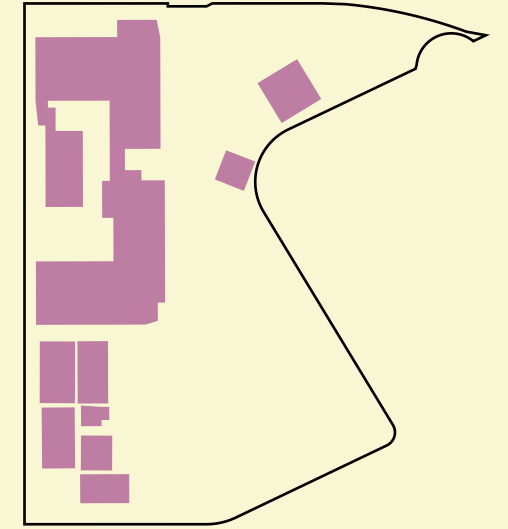
Aurora
124,068 SF
90011



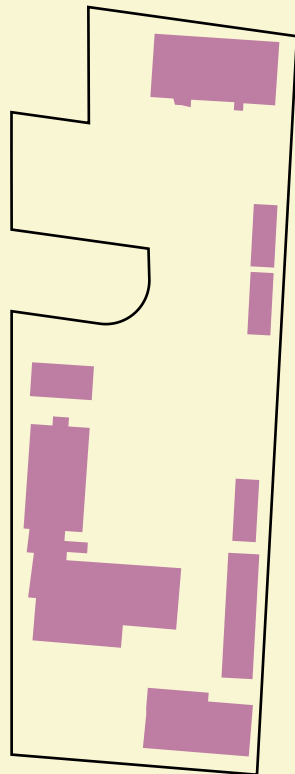
Wilshire Park
132,543 SF
90005



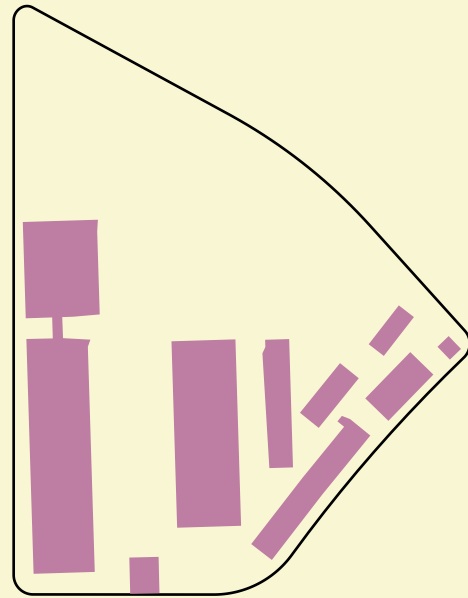
Carthay ES of Env Studies Mag
150,871 SF
90048



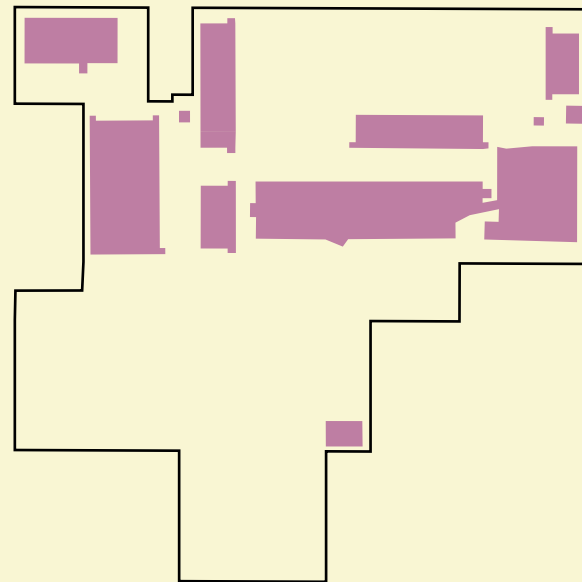
2nd St
170,936 SF
90033



Nevin Ave
192,222 SF
90011



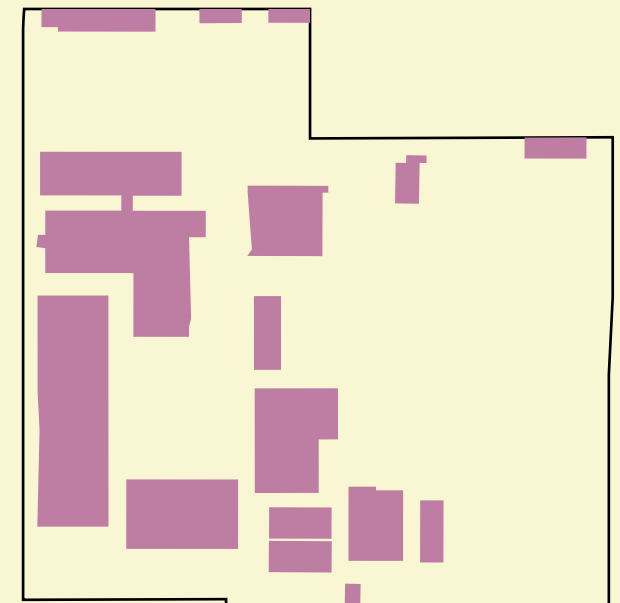
Overland Ave
193,403 SF
90064



Hobart Blvd
237,283 SF
90006



Evergreen Ave
271,978 SF
90033




24th St
332,729 SF
90018

250 ft


LAUSD Elementary School Campus Space

On average, **under 30%** of the area on LAUSD elementary school campuses is **covered by buildings**.

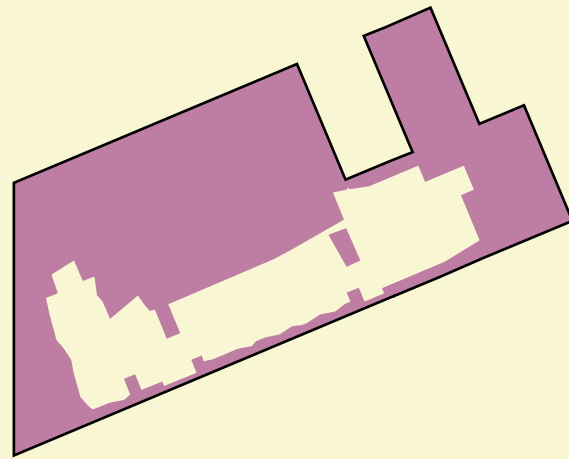
10 Randomly Selected Parcels



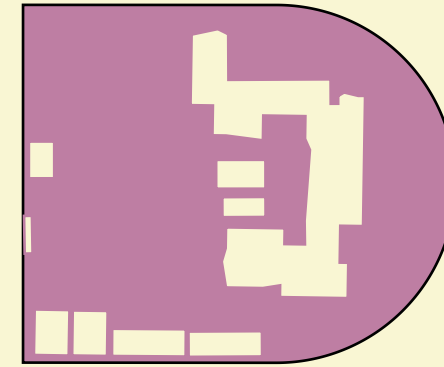
Holmes Ave
108,058 SF
90058



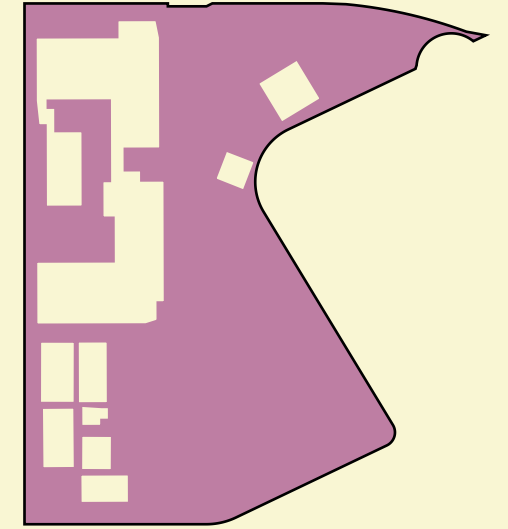
Aurora
124,068 SF
90011



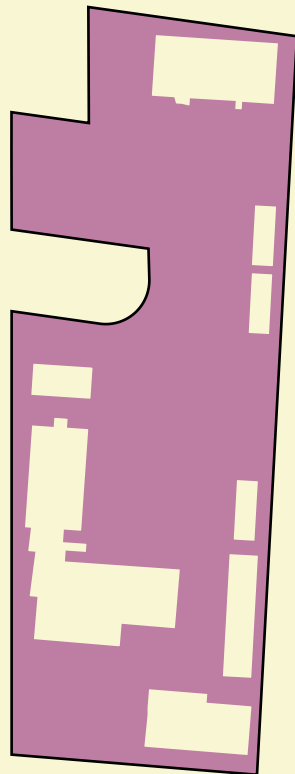
Wilshire Park
132,543 SF
90005



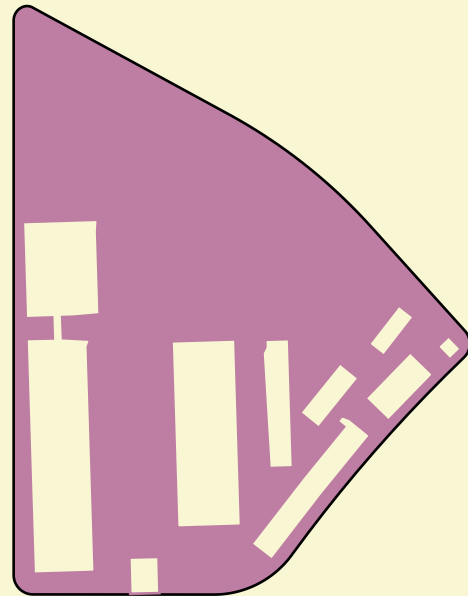
Carthay ES of Env Studies Mag
150,871 SF
90048



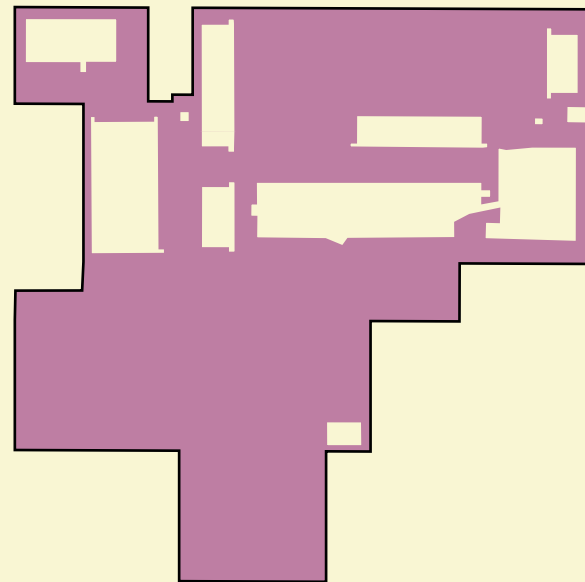
2nd St
170,936 SF
90033



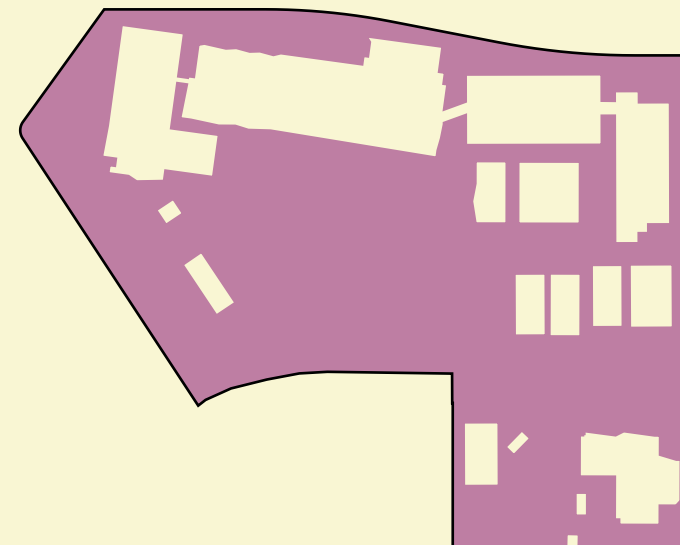
Nevin Ave
192,222 SF
90011



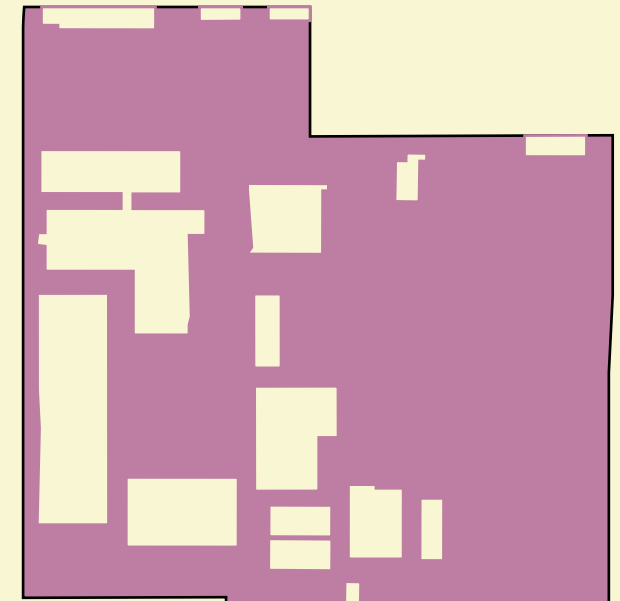
Overland Ave
193,403 SF
90064



Hobart Blvd
237,283 SF
90006



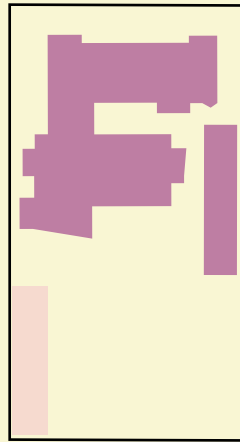
Evergreen Ave
271,978 SF
90033




24th St
332,729 SF
90018

250 ft

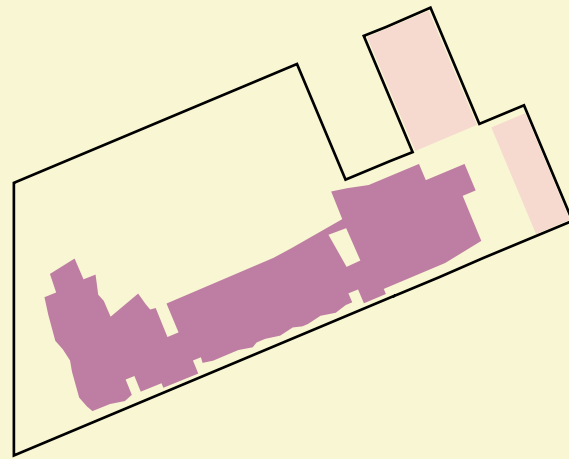
Parking



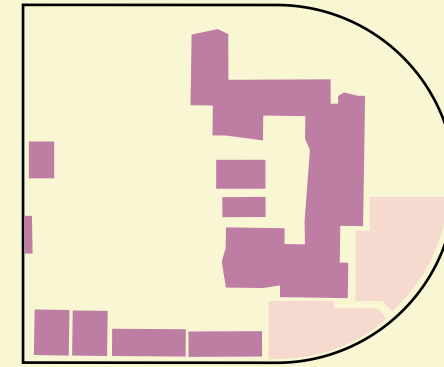
Holmes Ave
108,058 SF
90058



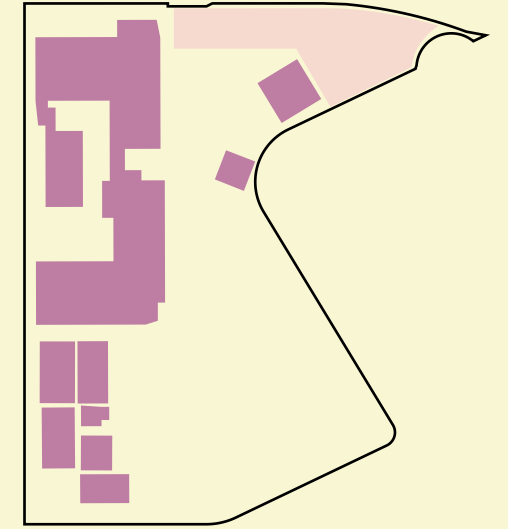
Aurora
124,068 SF
90011



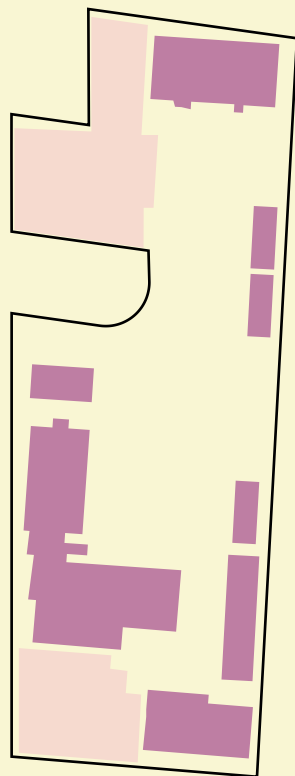
Wilshire Park
132,543 SF
90005



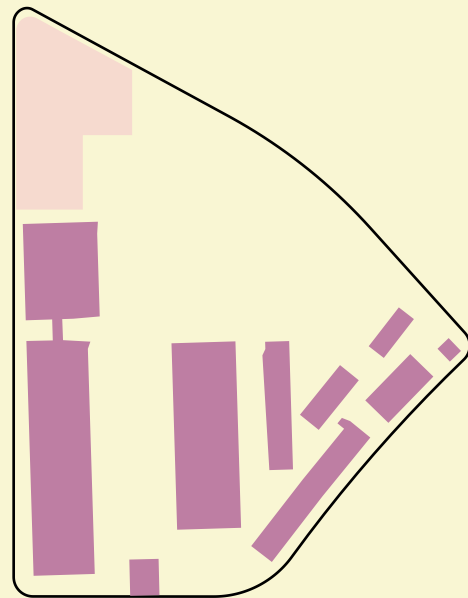
Carthay ES of Env Studies Mag
150,871 SF
90048



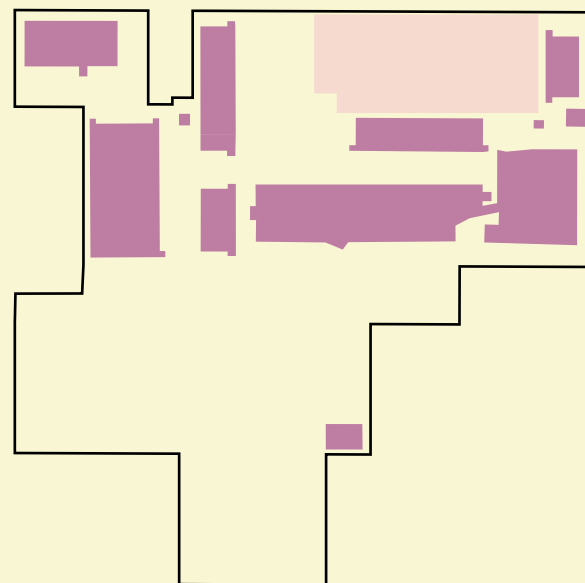
2nd St
170,936 SF
90033



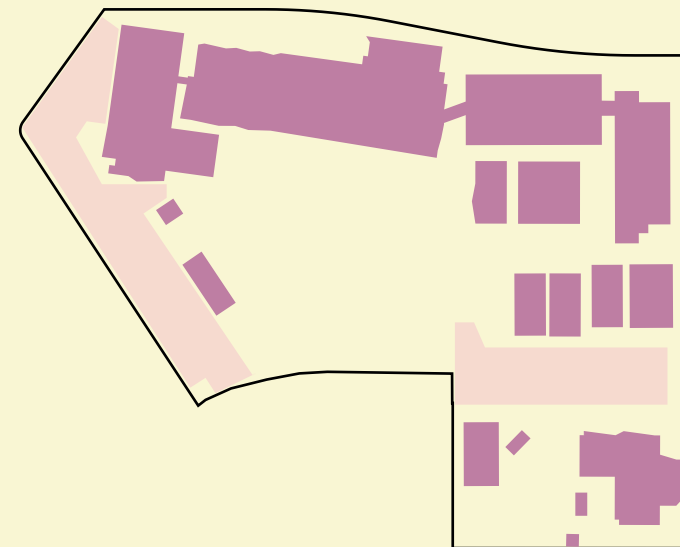
Nevin Ave
192,222 SF
90011



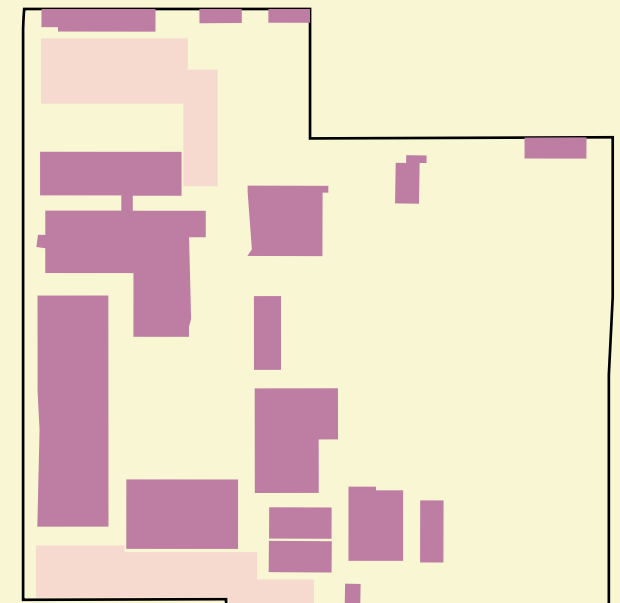
Overland Ave
193,403 SF
90064



Hobart Blvd
237,283 SF
90006



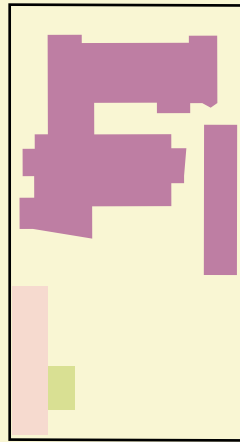
Evergreen Ave
271,978 SF
90033



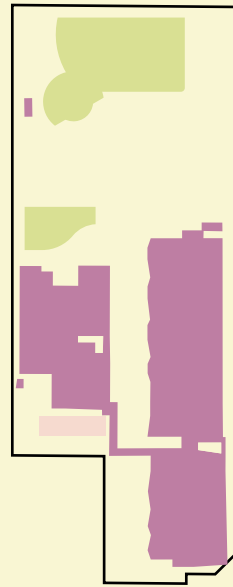
24th St
332,729 SF
90018

250 ft

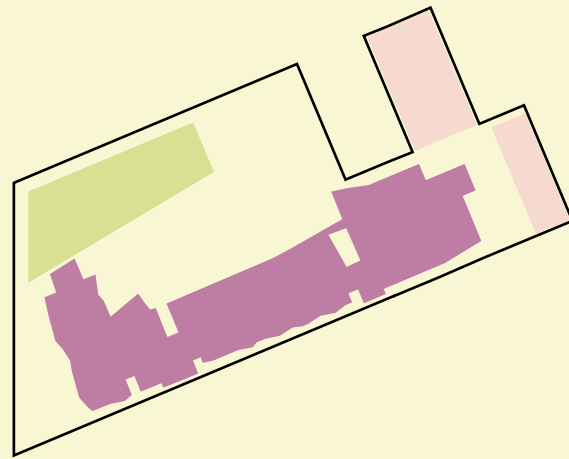
Landscape



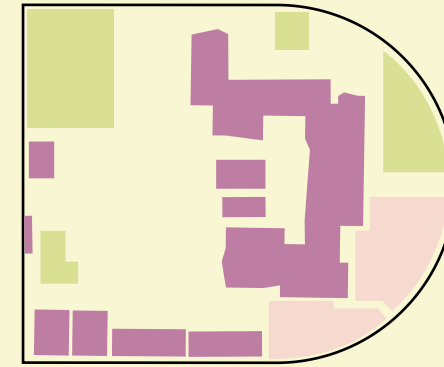
Holmes Ave
108,058 SF
90058



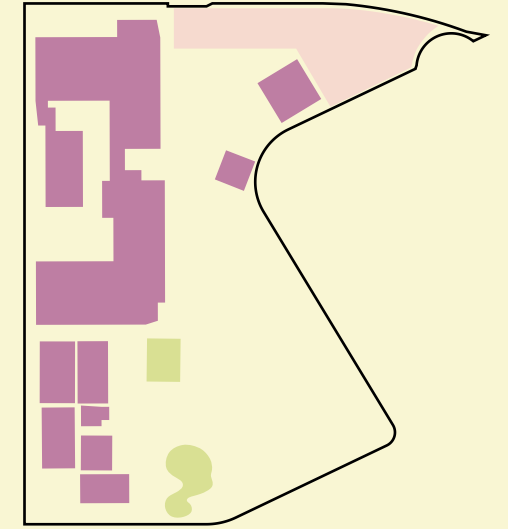
Aurora
124,068 SF
90011



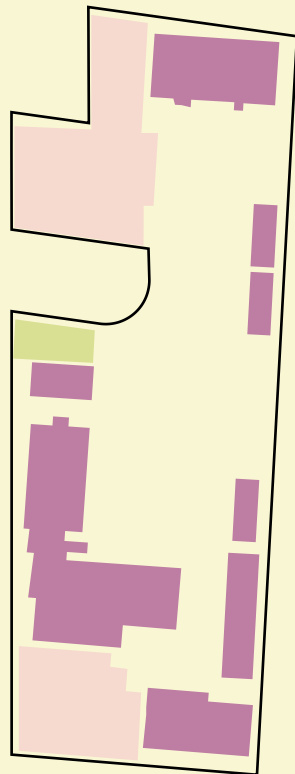
Wilshire Park
132,543 SF
90005



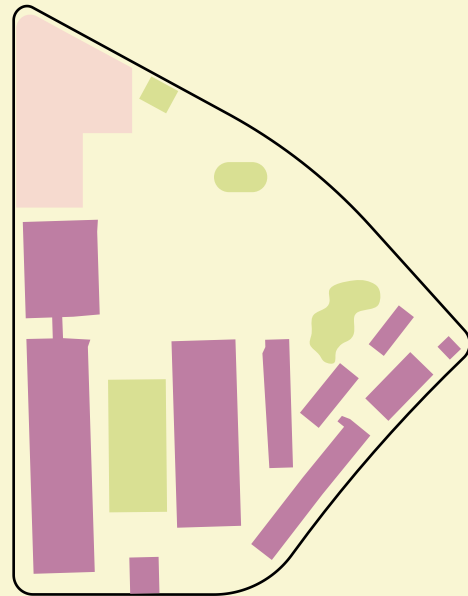
Carthay ES of Env Studies Mag
150,871 SF
90048



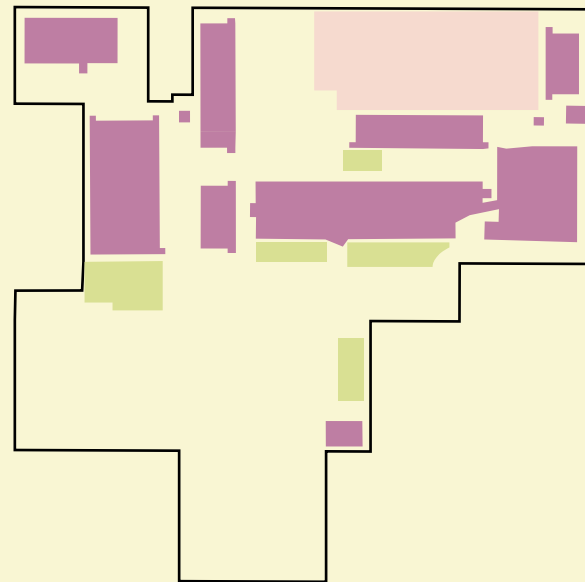
2nd St
170,936 SF
90033



Nevin Ave
192,222 SF
90011



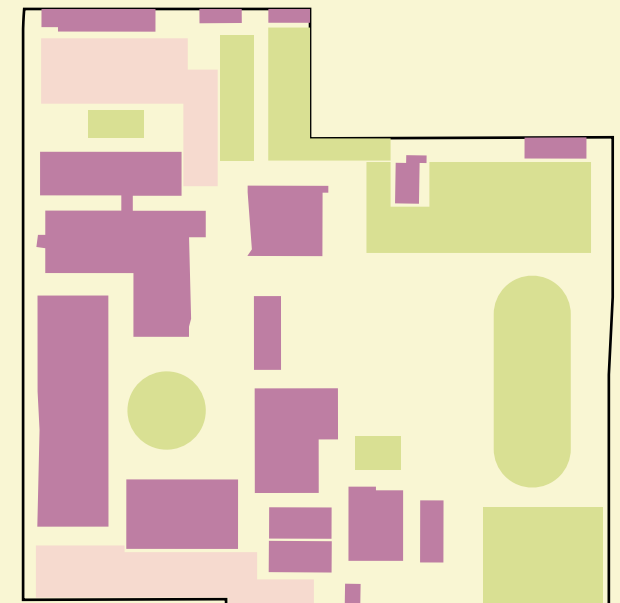
Overland Ave
193,403 SF
90064



Hobart Blvd
237,283 SF
90006



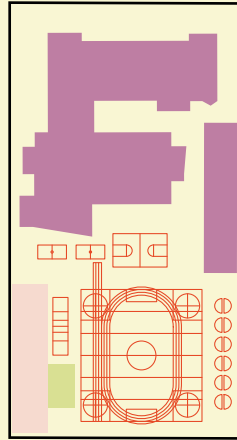
Evergreen Ave
271,978 SF
90033




24th St
332,729 SF
90018

250 ft

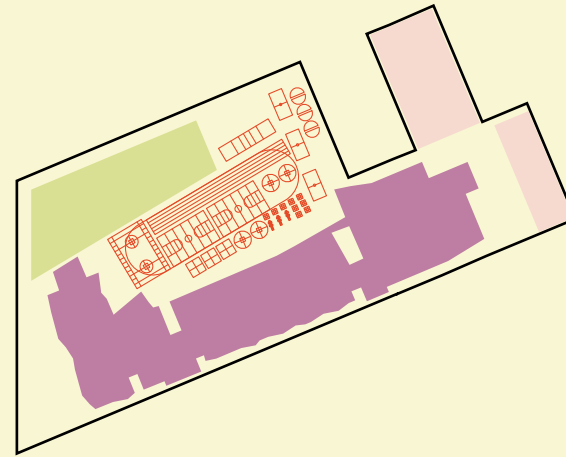
Play



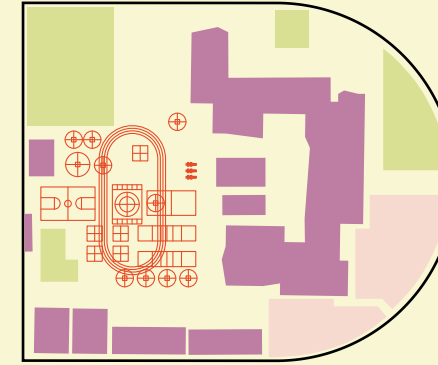
Holmes Ave
108,058 SF
90058




Aurora
124,068 SF
90011



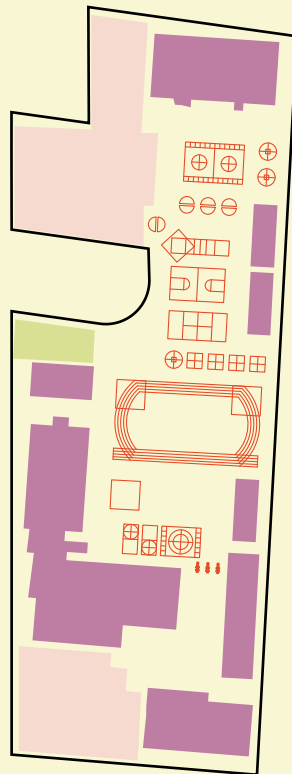
Wilshire Park
132,543 SF
90005



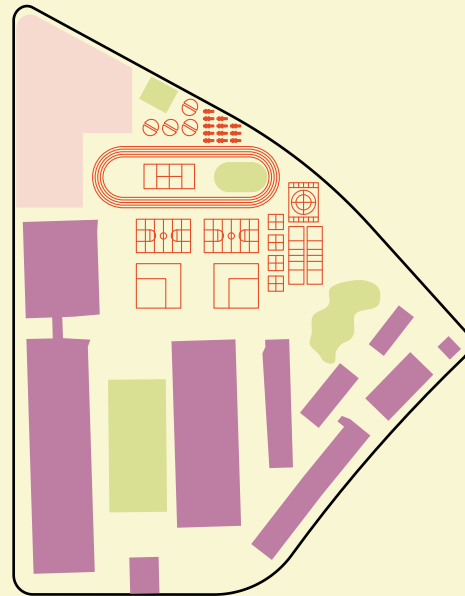
Carthay ES of Env Studies Mag
150,871 SF
90048



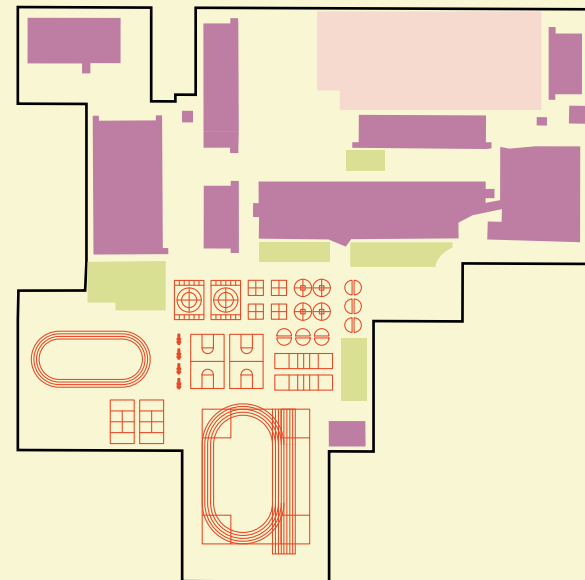
2nd St
170,936 SF
90033



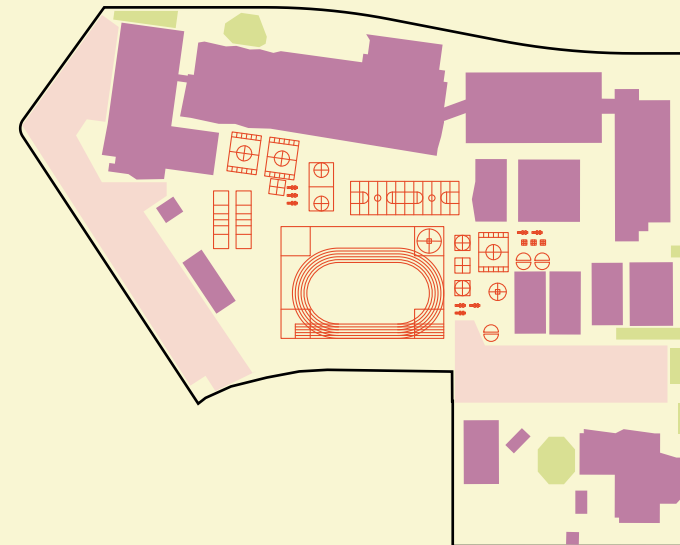
Nevin Ave
192,222 SF
90011



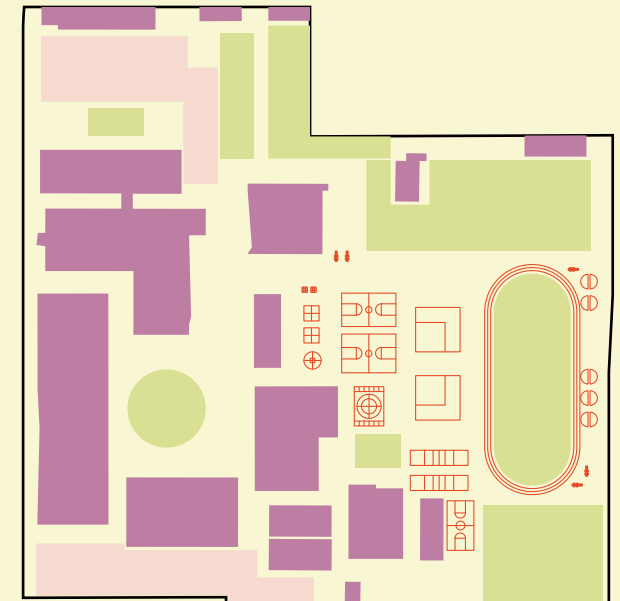
Overland Ave
193,403 SF
90064



Hobart Blvd
237,283 SF
90006



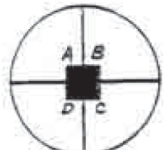
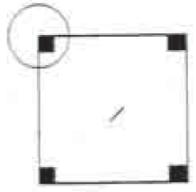
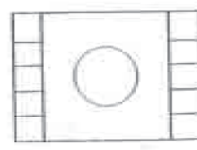
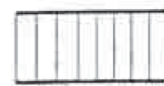

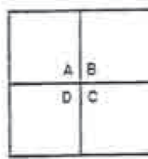
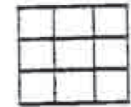
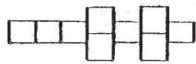
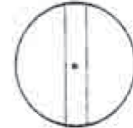
Evergreen Ave
271,978 SF
90033



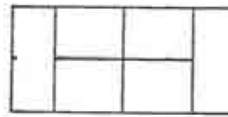
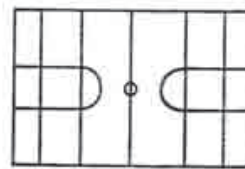
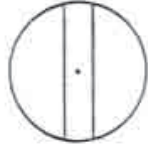
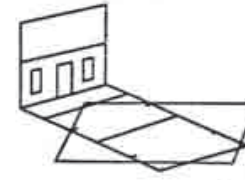
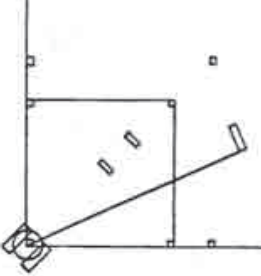
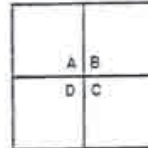
24th St
332,729 SF
90018

LAUSD Playground Contents

Activity by Area (K-2nd)

 <p>Primary Circle (K-2nd)</p> <p>Bounce Ball Circle Throw Tunnel Ball</p>	 <p>Primary Diamond (K-2nd)</p> <p>One Base Line Up Kickball Beginning Fistball</p>	 <p>Tag Game Court (K-2nd)</p> <p>Uncle Sam Grab Bag Race Freeze Tag Center Tag Roll Dodgeball</p>
 <p>Ladder Court (K-2nd)</p> <p>Bean Bag Hop Hop Along and Jump Around Eleven Points Ladder Challenge</p>	 <p>Skills Game Court (K-2nd)</p> <p>Leader Ball Exchange Dodgeball</p>	 <p>Four Square (K-2nd)</p> <p>Four Square Four Corners</p>
 <p>Square Hopscotch (K-2nd)</p> <p>Hit the Middle</p>	 <p>Hopscotch (K-2nd)</p> <p>Hopscotch</p>	 <p>Tetherball (all)</p>

Activities by Area (3rd-5th)

 <p>Volleyball Court (3rd-5th)</p> <p>Volleyball Prisoner's Ball</p>	 <p>Basketball Court (3rd-5th)</p> <p>Basketball Horse</p>	 <p>Tetherball (all)</p>
 <p>Handball Diamond (3rd-5th)</p> <p>Diamond Handball One Bounce Handball One Bounce Team Handball</p>	 <p>Diamond (3rd-5th)</p> <p>Kickball Fistball</p>	 <p>Four Square Four Square</p>

10 Randomly Selected Parcels



Holmes Ave
108,058 SF
90058



Aurora
124,068 SF
90011



Wilshire Park
132,543 SF
90005



Carthay ES of Env Studies Mag
150,871 SF
90048



2nd St
170,936 SF
90033



Nevin Ave
192,222 SF
90011



Overland Ave
193,403 SF
90064



Hobart Blvd
237,283 SF
90006



Evergreen Ave
271,978 SF
90033



24th St
332,729 SF
90018

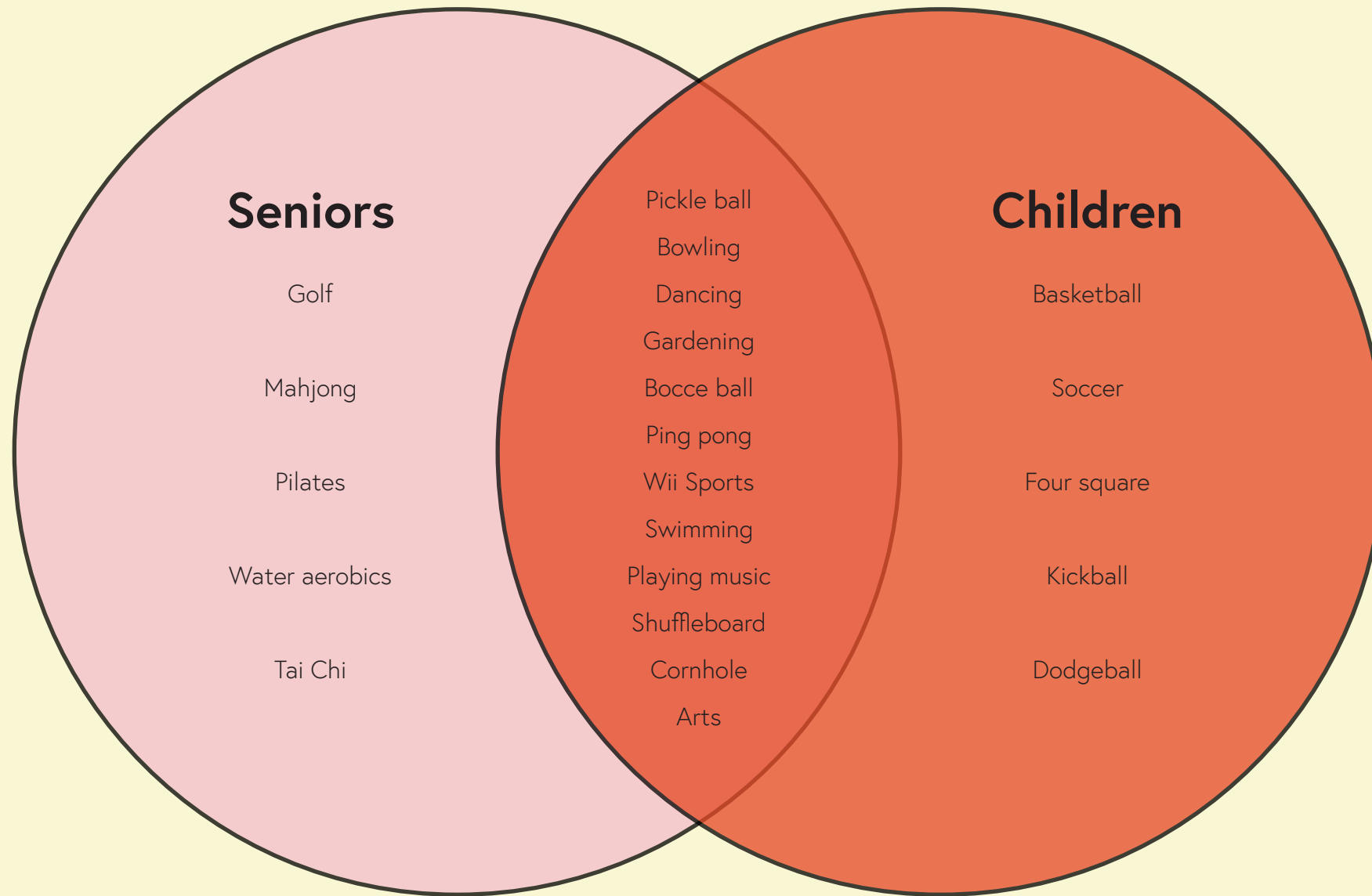
My Proposal

build senior housing on LAUSD-owned land using elementary school playgrounds

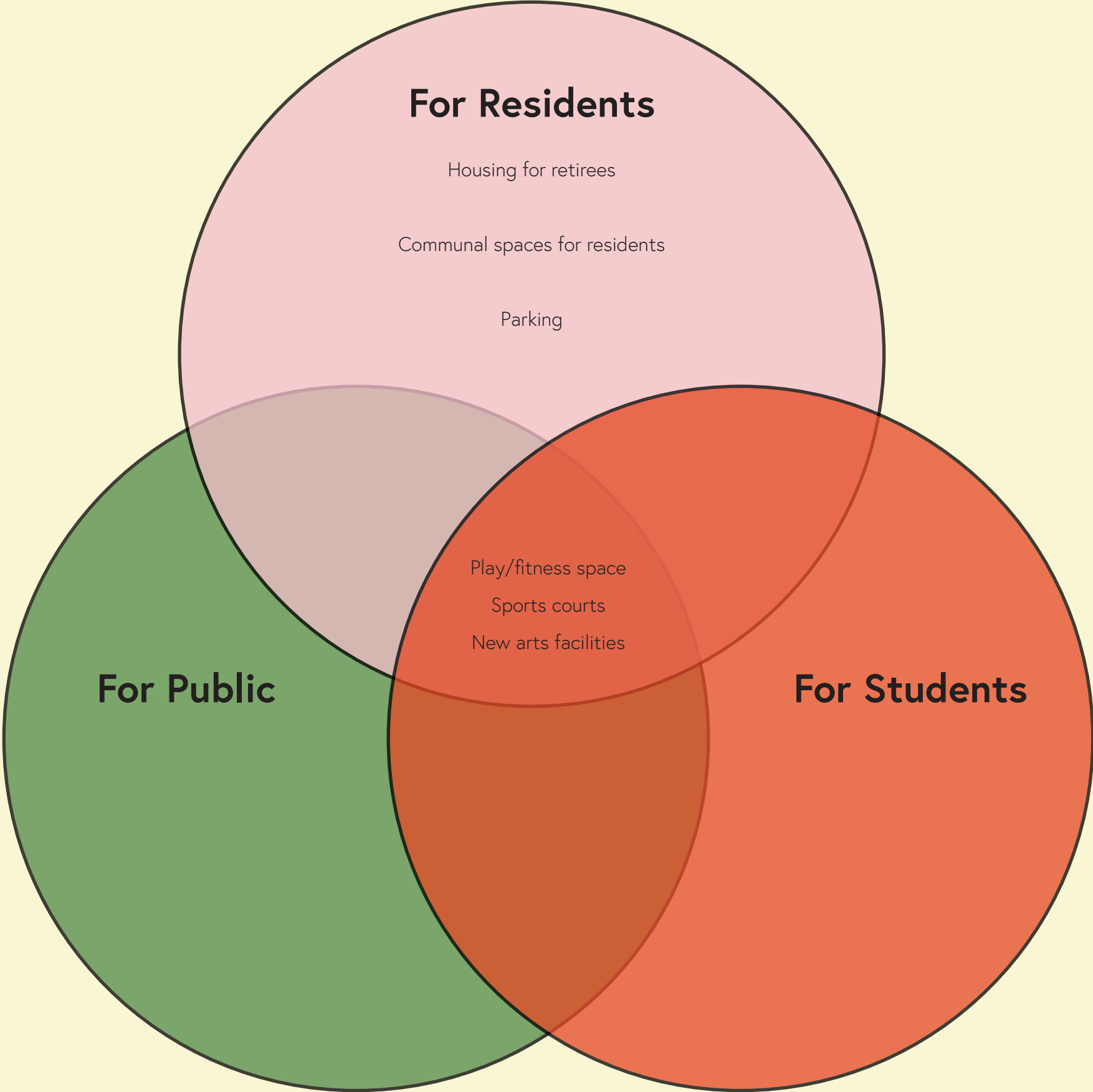
Rooftop Playground, NYC, c. 1900



Popular Play/Fitness Overlap



Proposed Program

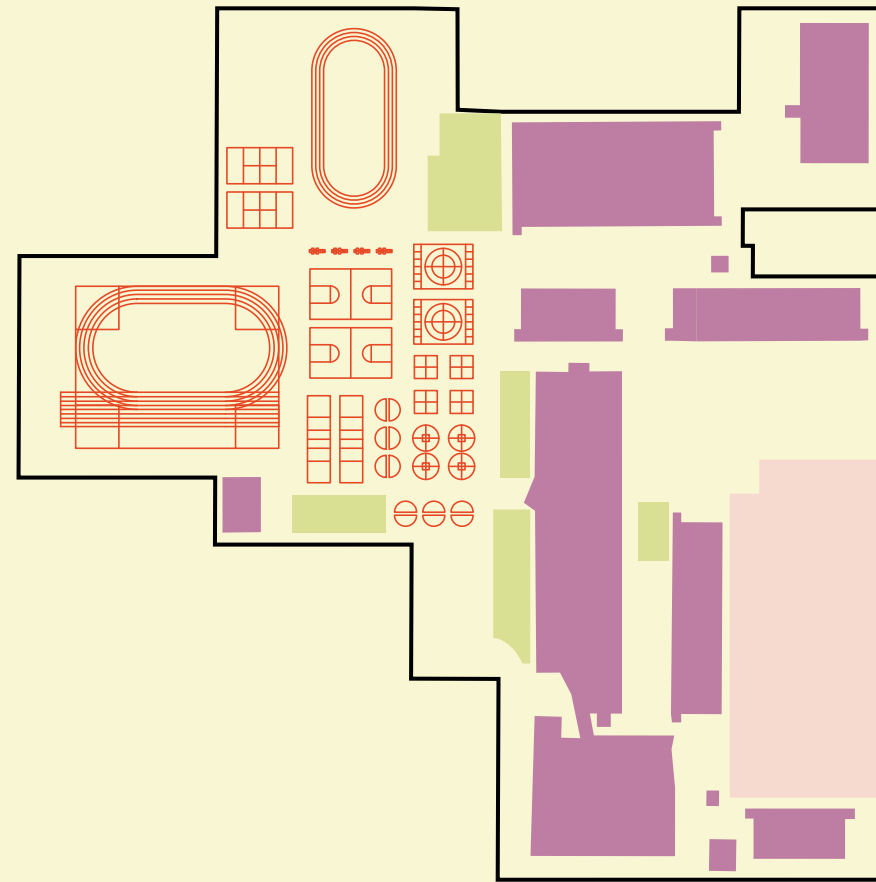


Hobart Boulevard Elementary



Hobart Boulevard Elementary

ANGELA LOPEZ-VIDELA | HARVARD GSD



RECESS REIMAGINED | THE INTERGENERATIONAL CAMPUS

100 ft

San Marino St.

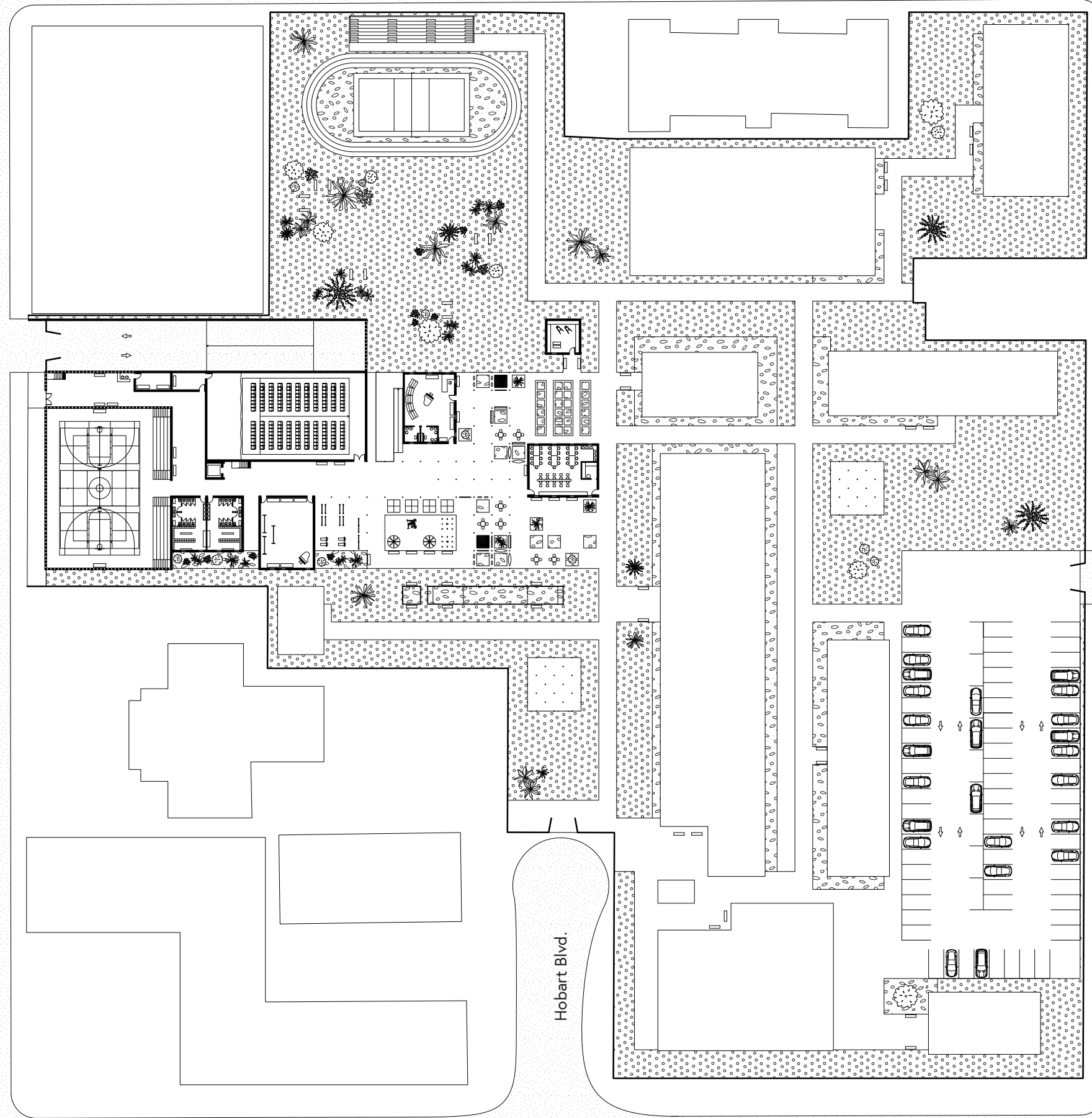
Serrano Ave.

Harvard Blvd.

Hobart Blvd.


W. Olympic Blvd.

Site Plan
1/32"=1'










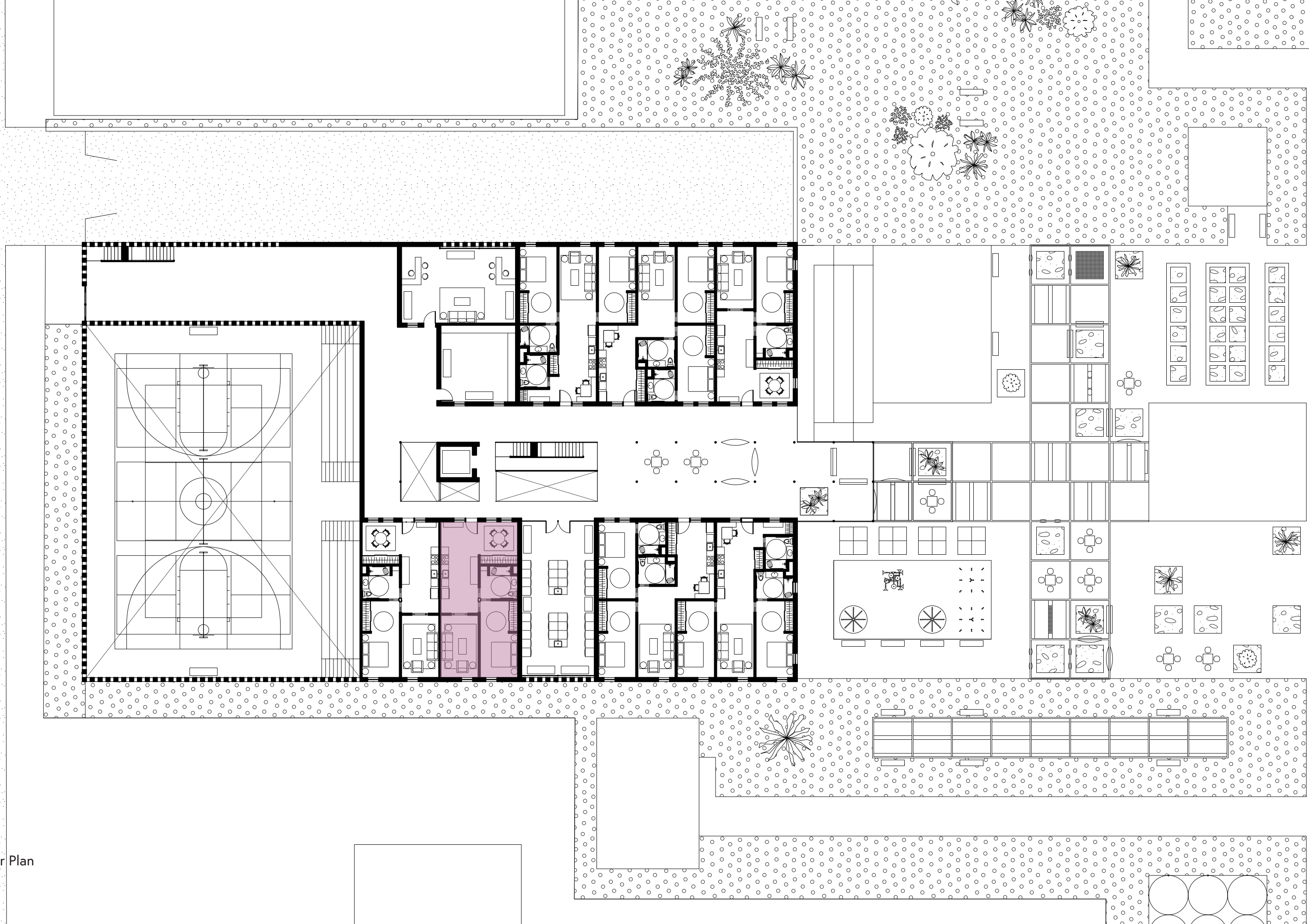





Story Time



Serrano Ave.



Third Floor Plan
3/64"=1'

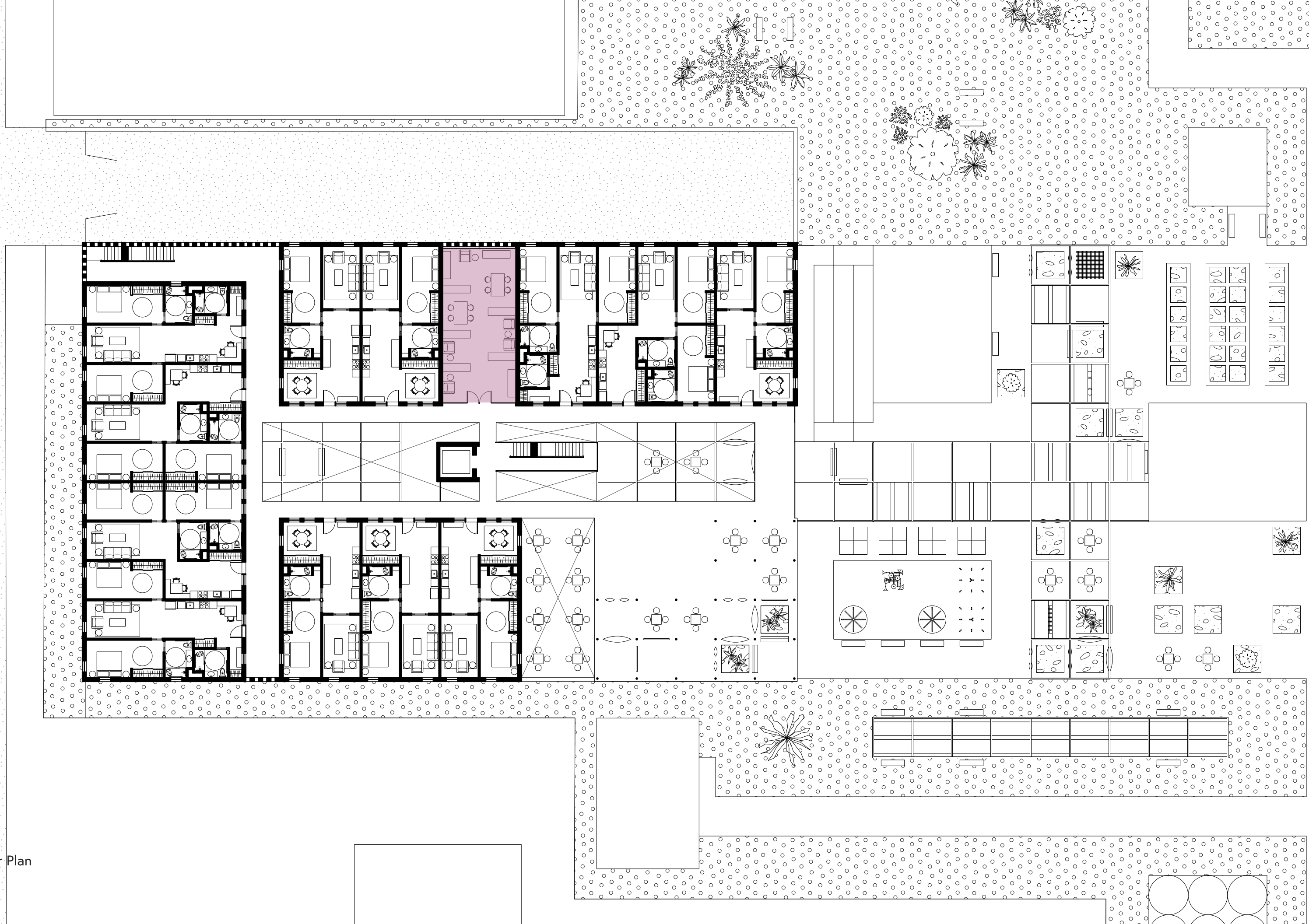





RECESS REMAINED | THE INTERGENERATIONAL CAMPUS



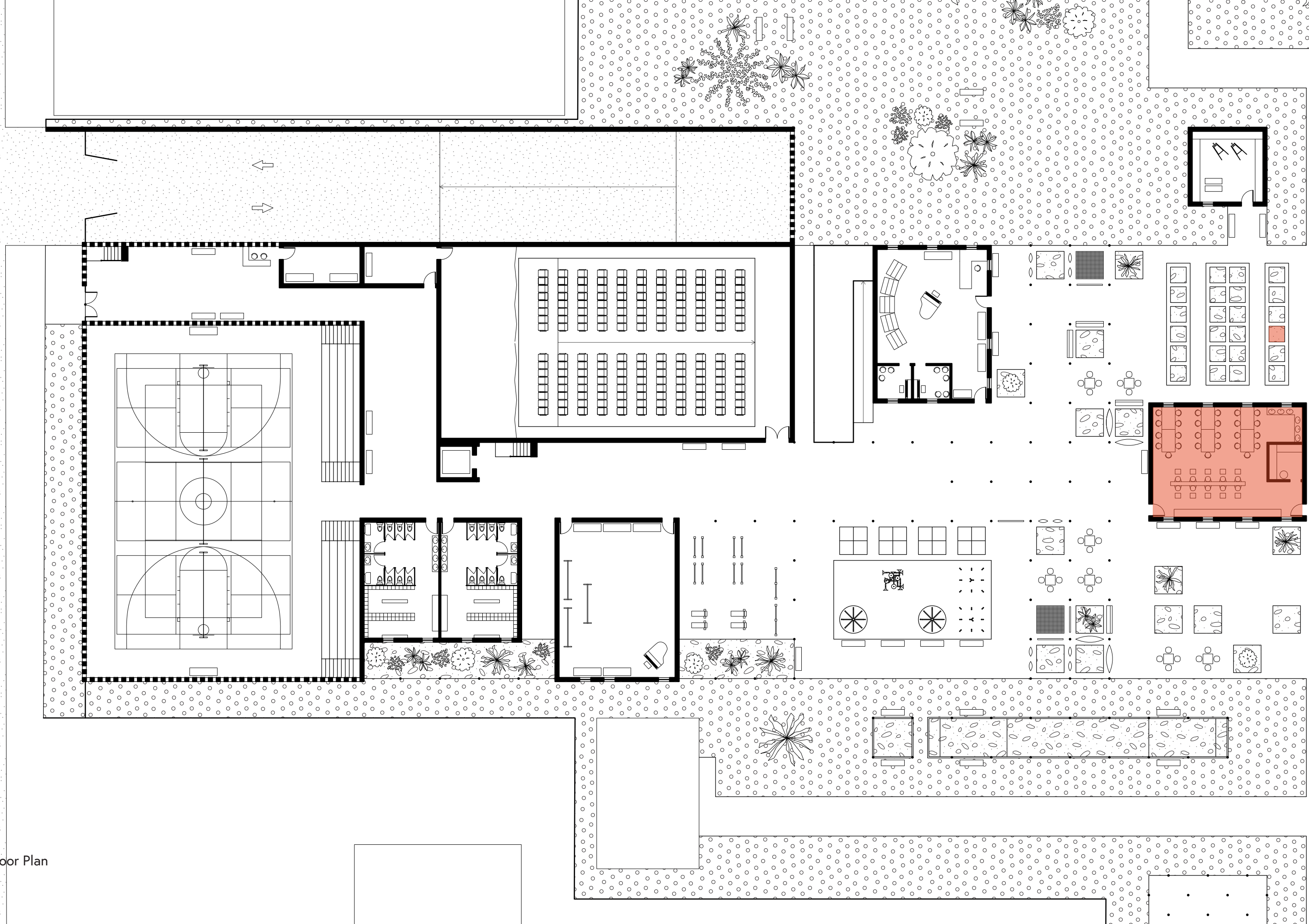
Serrano Ave.




Fifth Floor Plan
3/64"=1'

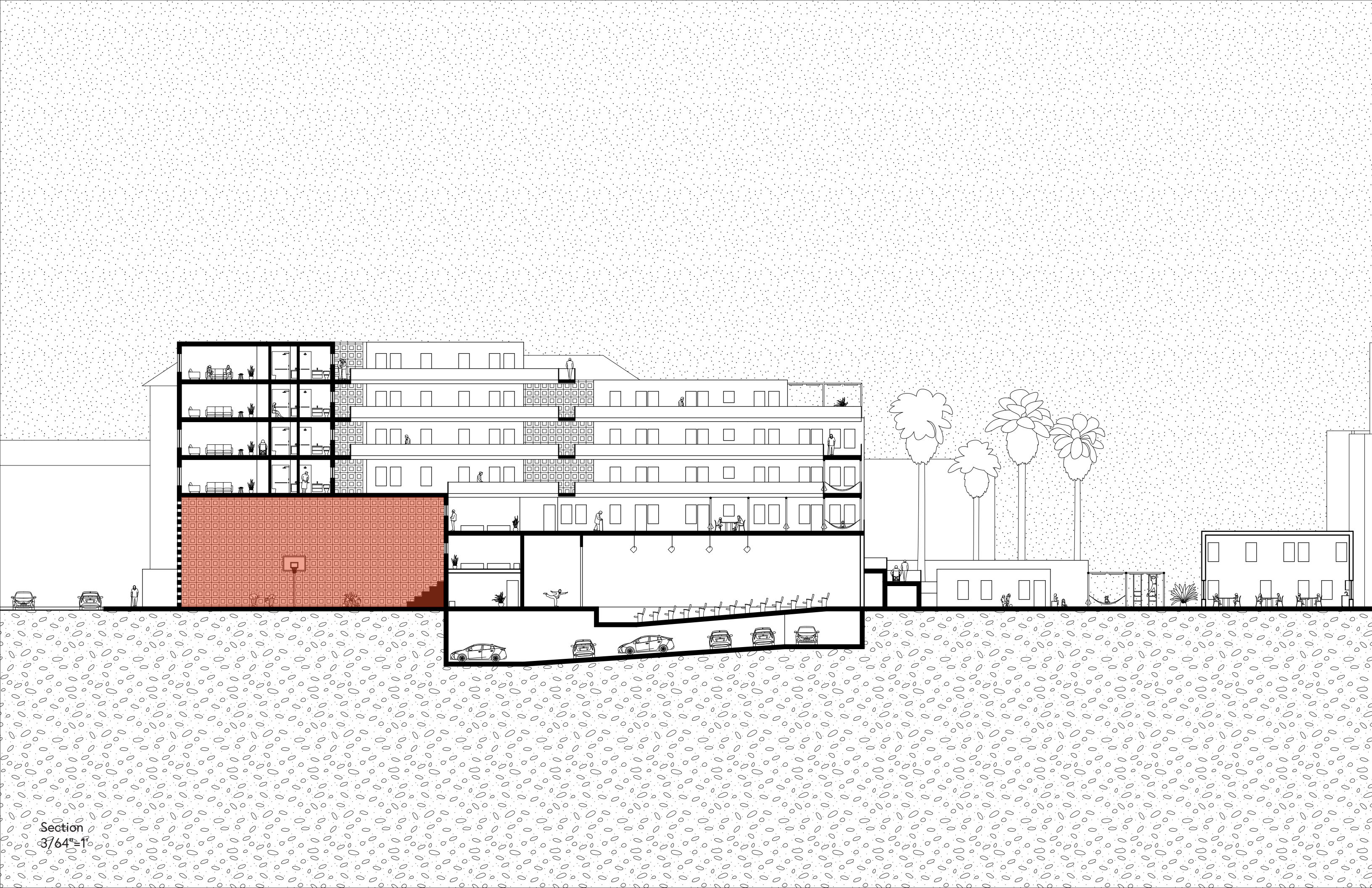


Serrano Ave.




Ground Floor Plan
3/64"=1'







Section
3/64 = 1"









Thank you!

